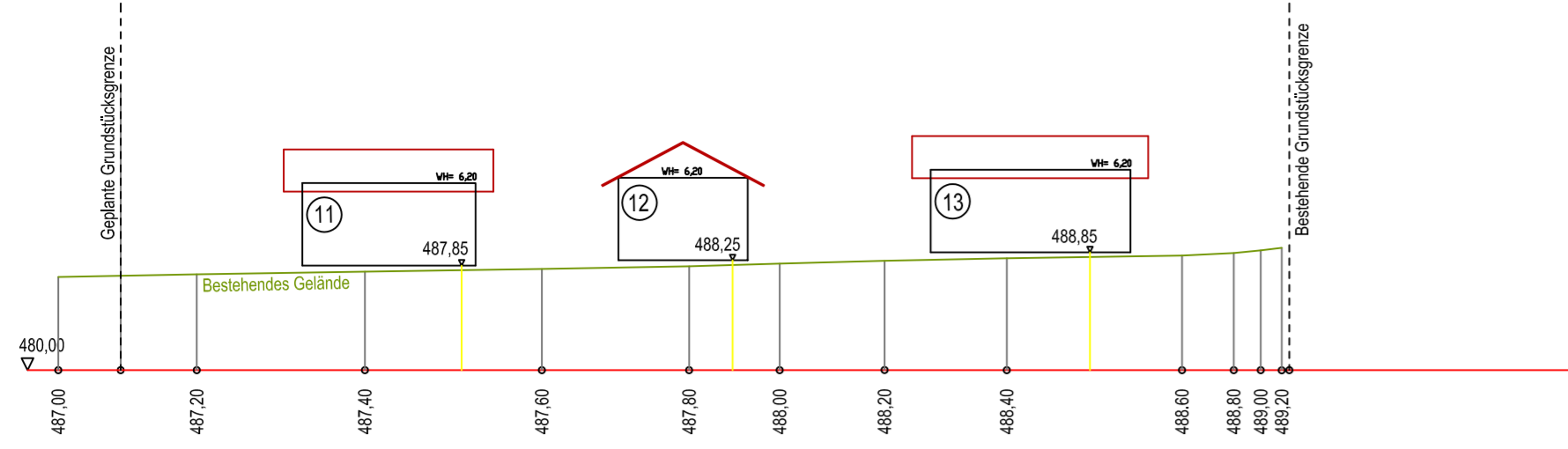
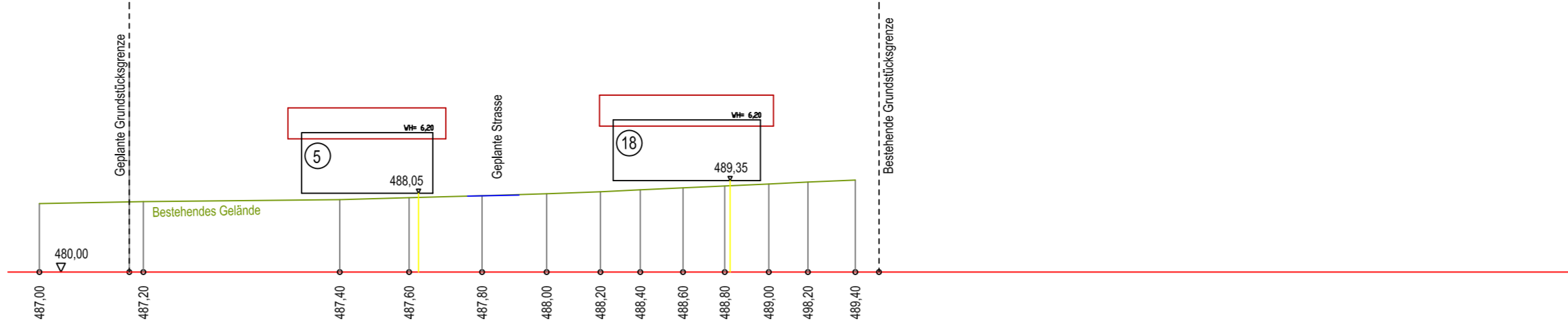


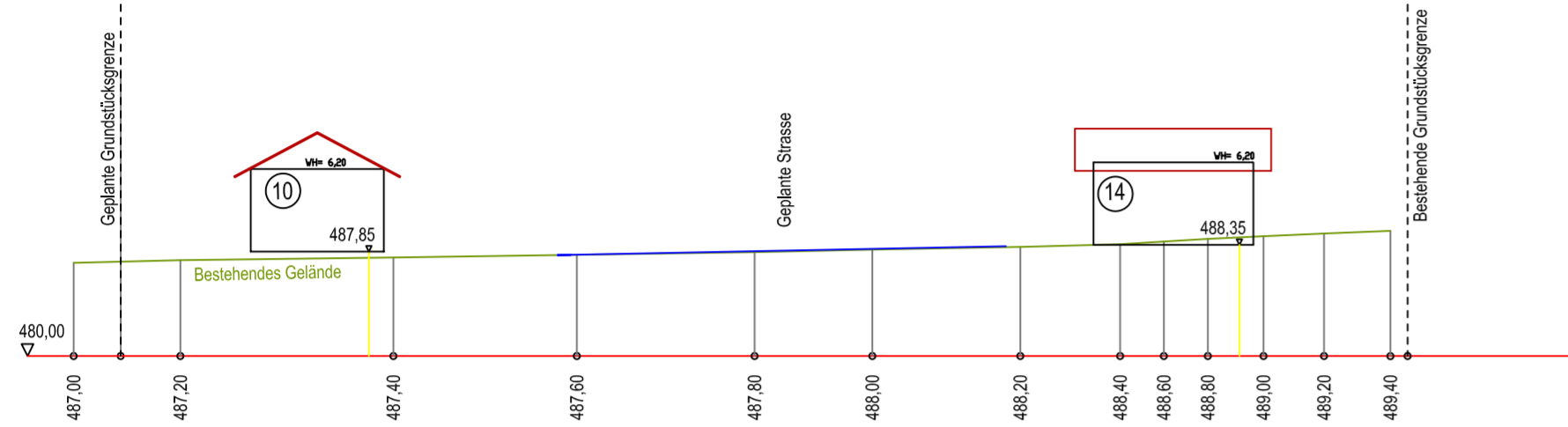
Schnitt A - A



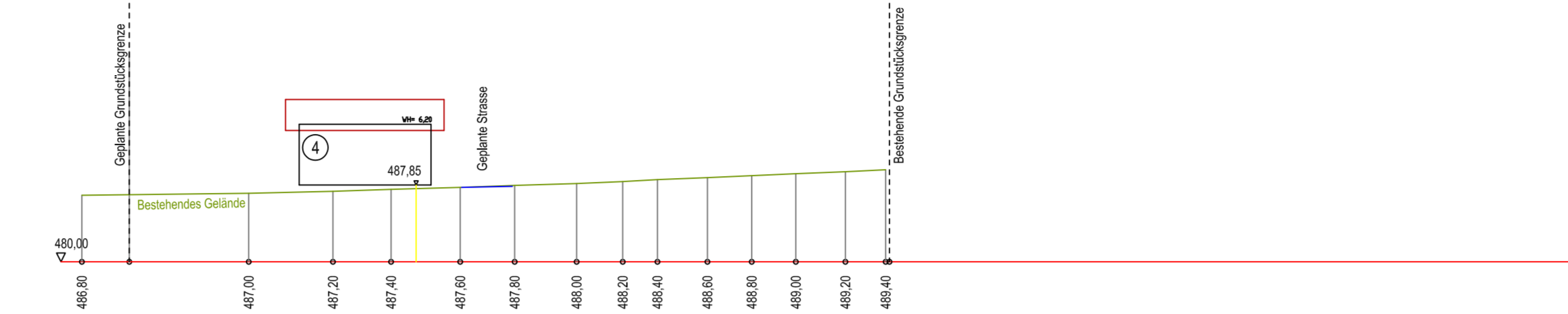
Schnitt G - G



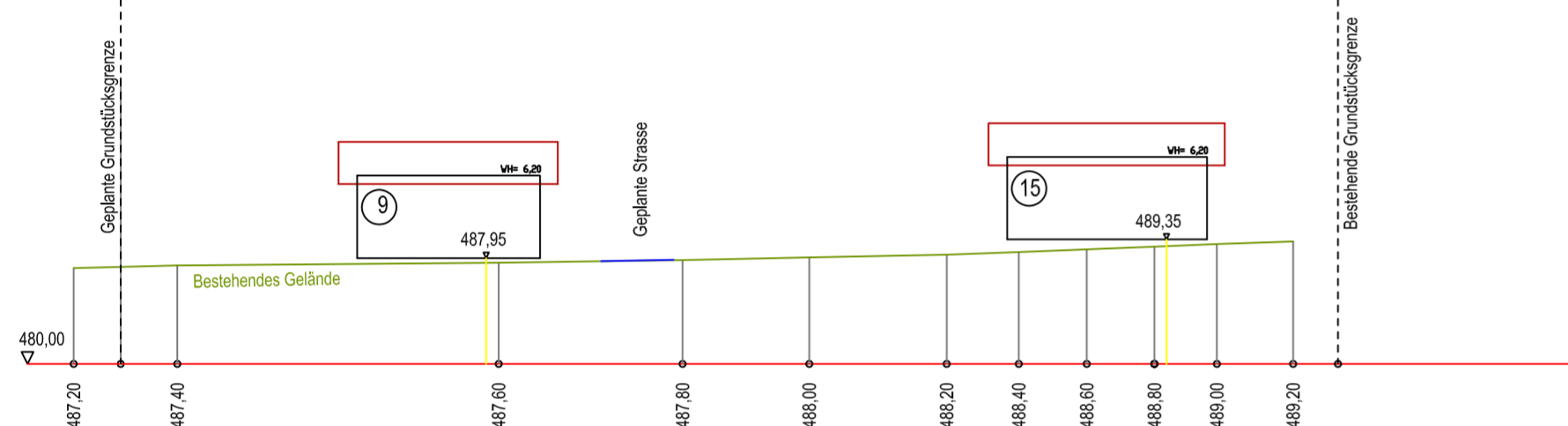
Schnitt B - B




Schnitt H - H



Schnitt C - C



Schnitt I - I



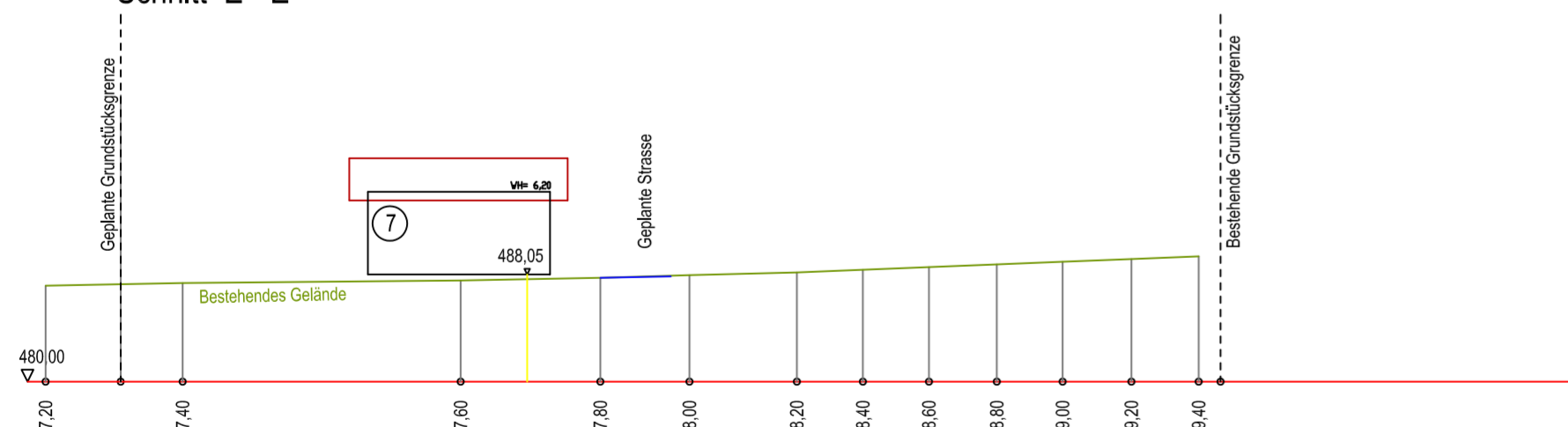
Schnitt D - D



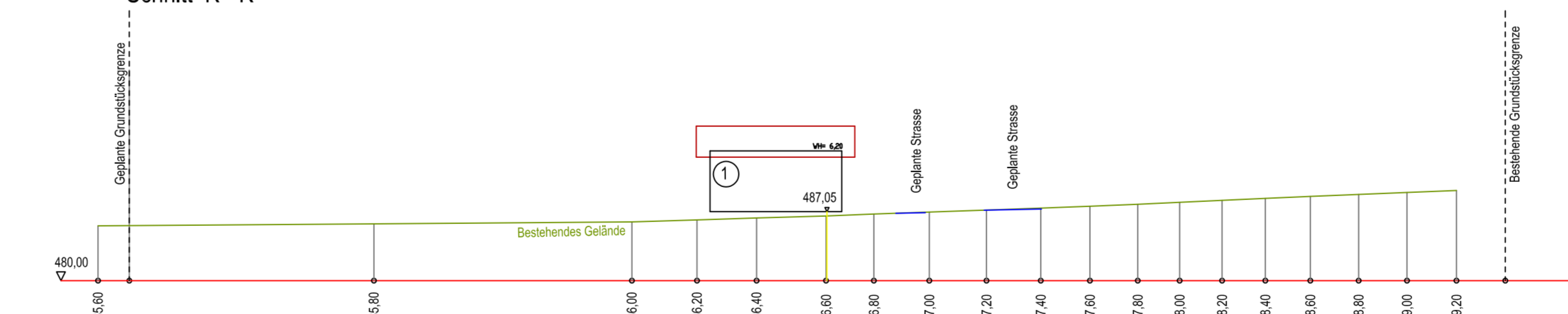
Schnitt J - J



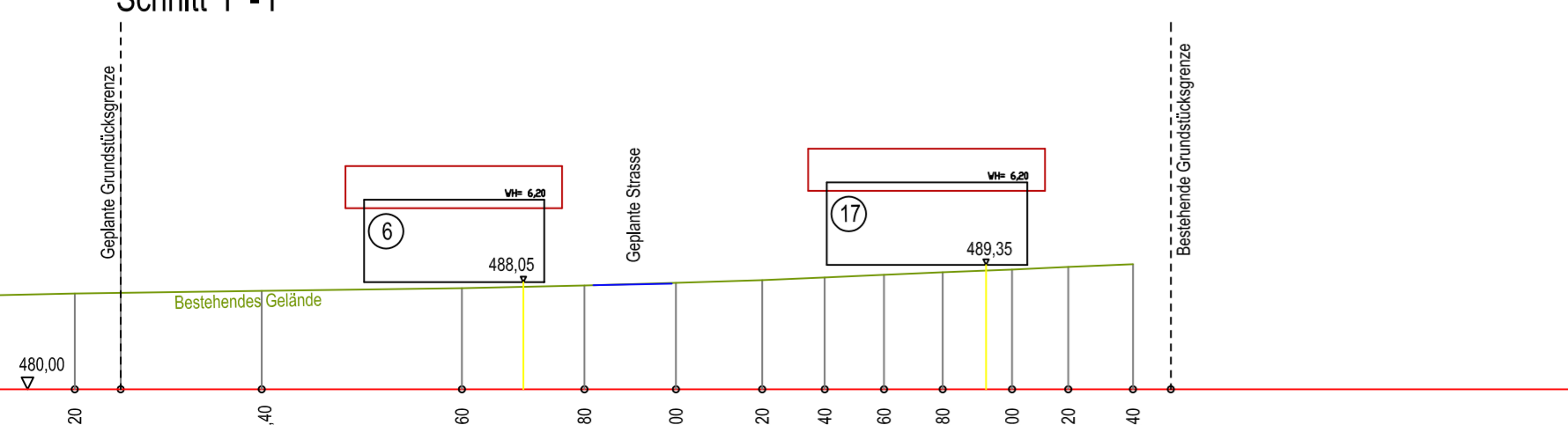
Schnitt E - E



Schnitt K - K



Schnitt F - F



GEMEINDE RAMERBERG
 LANDKREIS ROSENHEIM
 BEBAUUNGSPLAN NR. 6 "EICH - WEST"
 UND TEILAUFBEBUNG BEBAUUNGSPLAN "EICH"
 - GELÄNDESCHNITTE -

Maßstab = 1 : 500

Fertigstellungsdaten:

Vorentwurf: 29.06.2015
Entwurf: 07.07.2015

Planung:

Huber Planungs-GmbH
 Hubertusstraße 7, 83022 Rosenheim
 Tel. 08031 / 381091, Fax 37695
 huber.planungs-gmbh@t-online.de